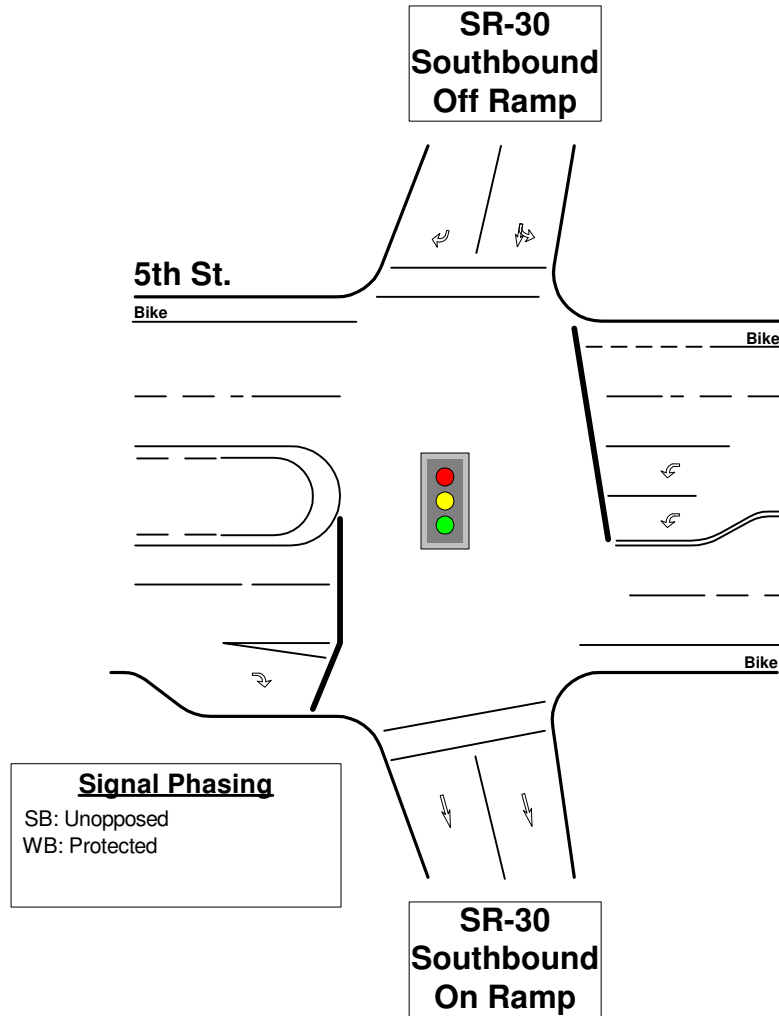

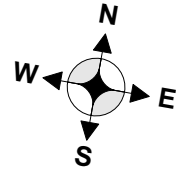


# **EXISTING INTERSECTION CONFIGURATION DIAGRAMS**

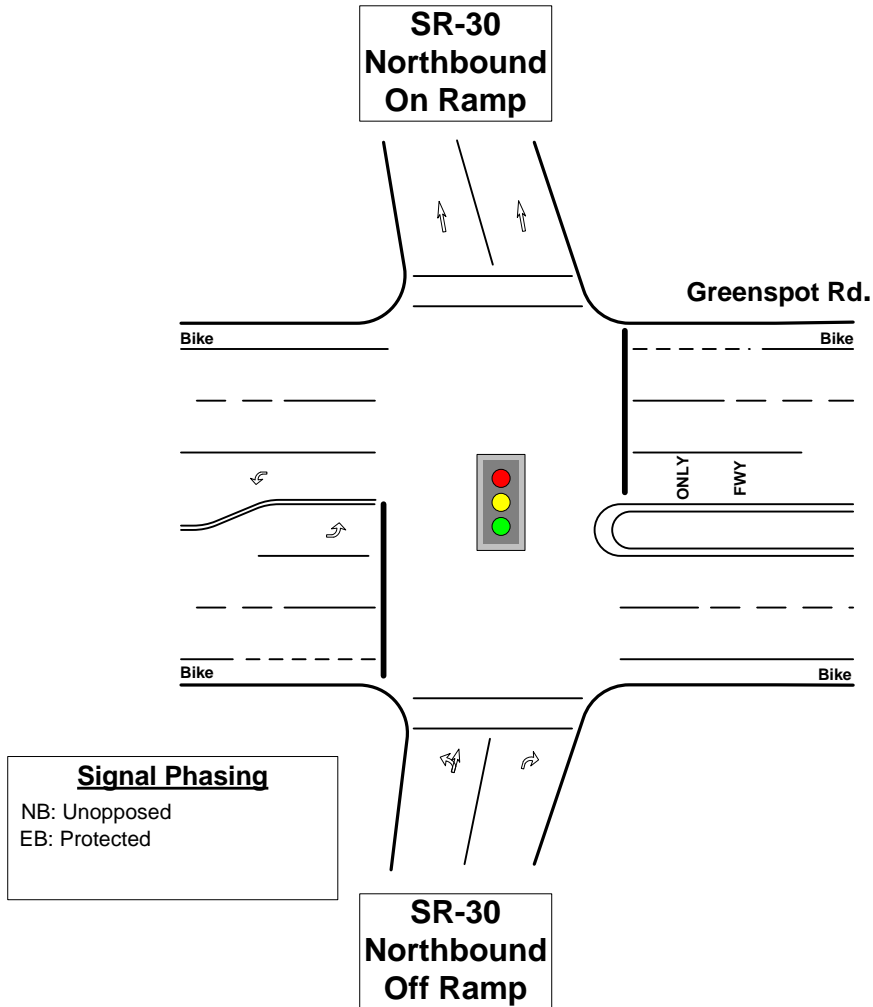
## **Appendix B**



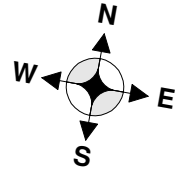
**City of Highland  
SR-30 Southbound and 5th Street**



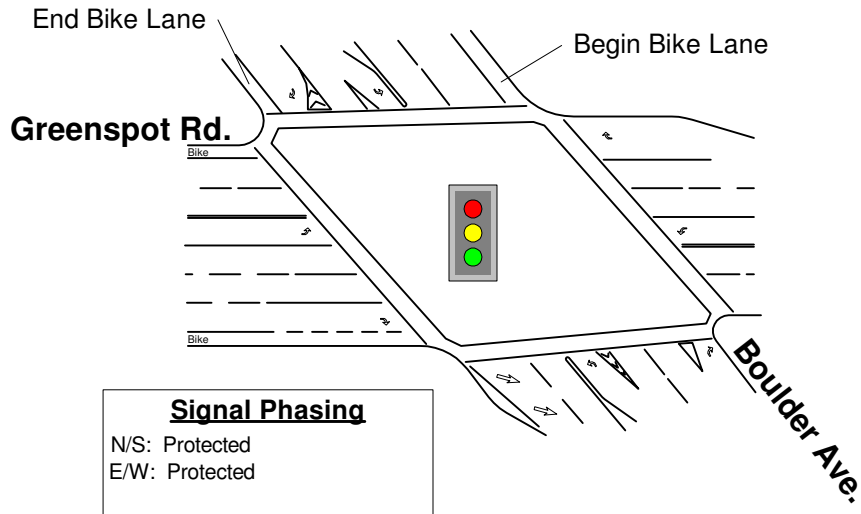
NOT TO SCALE



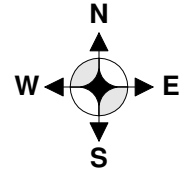
**City of Highland  
SR-30 Northbound and Greenspot Road**



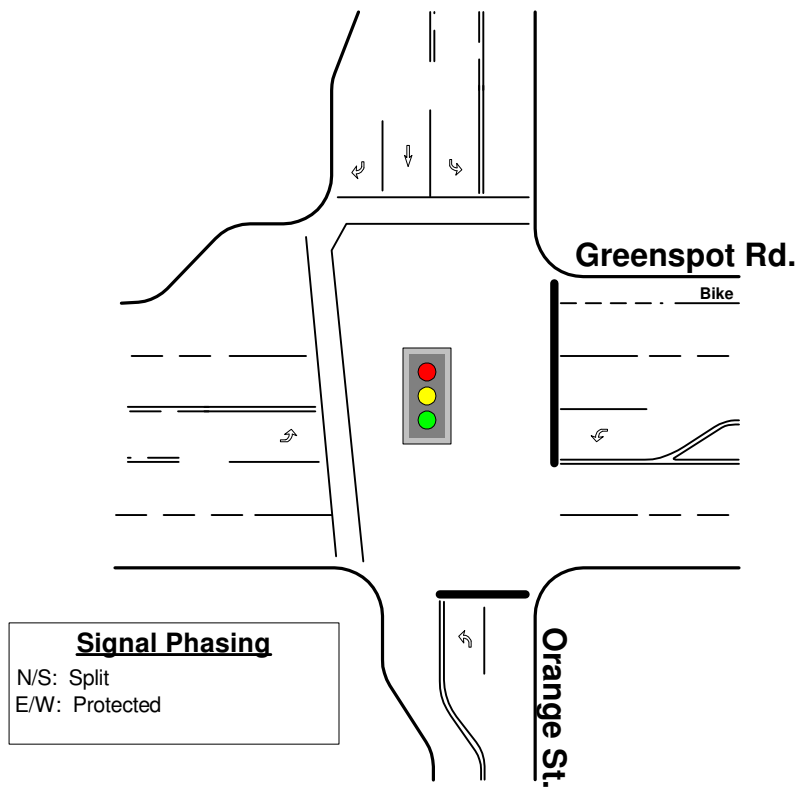
NOT TO SCALE



**City of Highland  
Boulder Avenue and Greenspot Road**



NOT TO SCALE



**City of Highland  
Orange Street and Greenspot Road**